






IN ALL CASES, PLEASE FULLY COMPLETE THIS FORM.

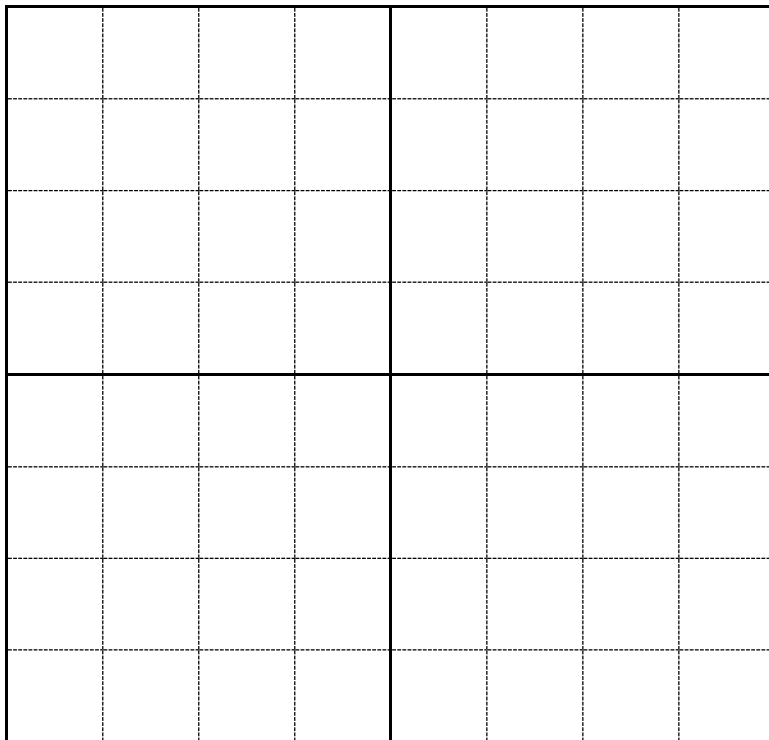
Operator: _____ Location of Well: _____ County: _____
 Facility Name: _____ feet from N / S Line of Section
 Borehole Number: _____ feet from E / W Line of Section
 Sec. _____ Twp. _____ S Rng. _____ E W
 Is Section: Regular or Irregular
If Section is Irregular, locate well from nearest corner boundary.
 Section corner used: NE NW SE SW

PLAT

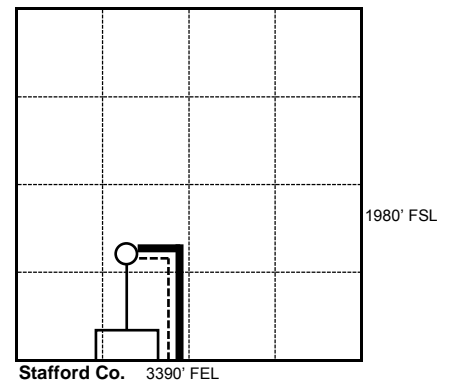
Show location of the Cathodic Borehole. Show footage to the nearest leas or unit boundary line. Show the predicted locations of lease roads, tank batteries, pipelines, and electrical lines, as required by the Kansas Surface Owner Notice Act (House Bill 2032). You may attach a separate plat if desired.

LEGEND

-  Well Location
-  Tank Battery Location
-  Pipeline Location
-  Electric Line Location
-  Lease Road Location



NOTE: In all cases, locate the spot of the proposed drilling location.



1. The manner in which you are using the depicted plat by identifying section lines, i.e. 1 section, 1 section with 8 surrounding sections, 4 sections, etc.;
2. The distance of the proposed drilling location from the section's south / north and east / west line;
3. The predicted locations of lease roads, tank batteries, pipelines, and electrical lines.